

TOWN & COUNTRY PLANNING ACT 1990 SECTION 257

WEST OXFORDSHIRE DISTRICT COUNCIL

Footpath No 156/6 (Part)  
PUBLIC PATH DIVERSION ORDER 2016

THIS ORDER is made by West Oxfordshire District Council under section 257 of the Town and Country Planning Act 1990 because it is satisfied that it is necessary to divert the footpath to which this Order relates to enable development to be carried out in accordance with planning permission granted under Part III of the Town and Country Planning Act 1990 namely “proposed community centre comprising of sports hall, library, cafe, relocation of sports and social club and associated landscaping. Existing sports and social club to be demolished” which is allocated planning reference 15/00914/FUL.

BY THIS ORDER:

- 1 The footpath over the land shown by a bold black line on the attached map and described in Part 1 of the Schedule to this Order (“the Schedule”) shall be diverted as provided below.
- 2 There shall be created to the reasonable satisfaction of Oxfordshire County Council an alternative highway for use as a replacement for the said footpath as provided in Part 2 of the Schedule and shown by bold black dashes on the attached map.
- 3 The diversion of the footpath shall have effect on the date on which Oxfordshire County Council certify that the terms of Article 2 have been complied with.
- 4 Where immediately before the date on which the footpath is diverted there is apparatus under, in, on, over, along or across it belonging to statutory undertakers for the purpose of carrying on their undertaking, the undertakers shall continue to have the same rights in respect of the apparatus as they then had.

SCHEDULE

PART 1

The entire width of that length of Footpath No.156/6 running from OS Grid Ref SP 35829 19650 (Point A) in a north-westerly direction for approximately 57m to SP 35794 19694 (Point B) then in a west-north-westerly direction for approximately 31 metres to SP 35769 19678 (Point C), then in a south-westerly direction for approximately 2m to SP 35767 19678 (Point D), and then in north-westerly direction for approximately 15m to SP 35758 19690 (Point E) as shown on the Order Plan annexed hereto and shown by a bold continuous line between Points A-B-C-D-E.

PART 2

A new footpath with a width of 2m running from OS Grid Ref SP 35829 19650 (Point A) in a north-easterly direction for approximately 3m to SP 35832 19651 (Point F) then in a north-westerly direction for approximately 74m to SP 35787 19710 (Point G) then in a south-westerly direction for approximately 35m to SP 35758 19690(Point E) re-joining the footpath numbered 156/6 on the Definitive Map for the Parish of Charlbury shown on the Order Plan annexed hereto and shown by a bold dashed line between Points A-F-G-E.

DATED .....DAY OF ..... 20

THE SEAL OF WEST OXFORDSHIRE        )  
DISTRICT COUNCIL WAS HEREUNTO        )  
AFFIXED IN THE PRESENCE OF            )

Chairman

Authorised Officer

**AND THIS ORDER WAS SUBSEQUENTLY CONFIRMED BY WEST OXFORDSHIRE DISTRICT COUNCIL ON .....DAY OF..... 20**

THE SEAL OF WEST OXFORDSHIRE        )  
DISTRICT COUNCIL WAS HEREUNTO        )  
AFFIXED IN THE PRESENCE OF            )

Chairman

Authorised Officer

**Dated:**

**20**

---

**WEST OXFORDSHIRE DISTRICT COUNCIL**

**Charlbury Footpath No. 156/6 (Part)**

**PUBLIC PATH DIVERSION ORDER 2016**


---

435700 000000

435800 000000




435900 000000

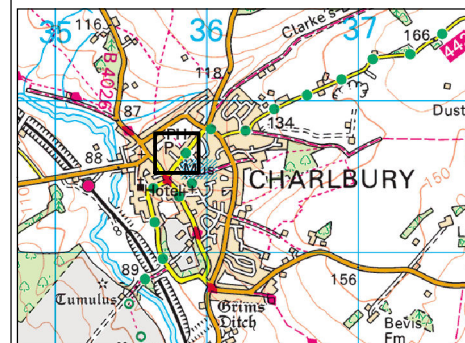
© Crown copyright and database right 2016 Ordnance Survey.



TOWN AND COUNTRY  
PLANNING ACT 1990  
SECTION 257

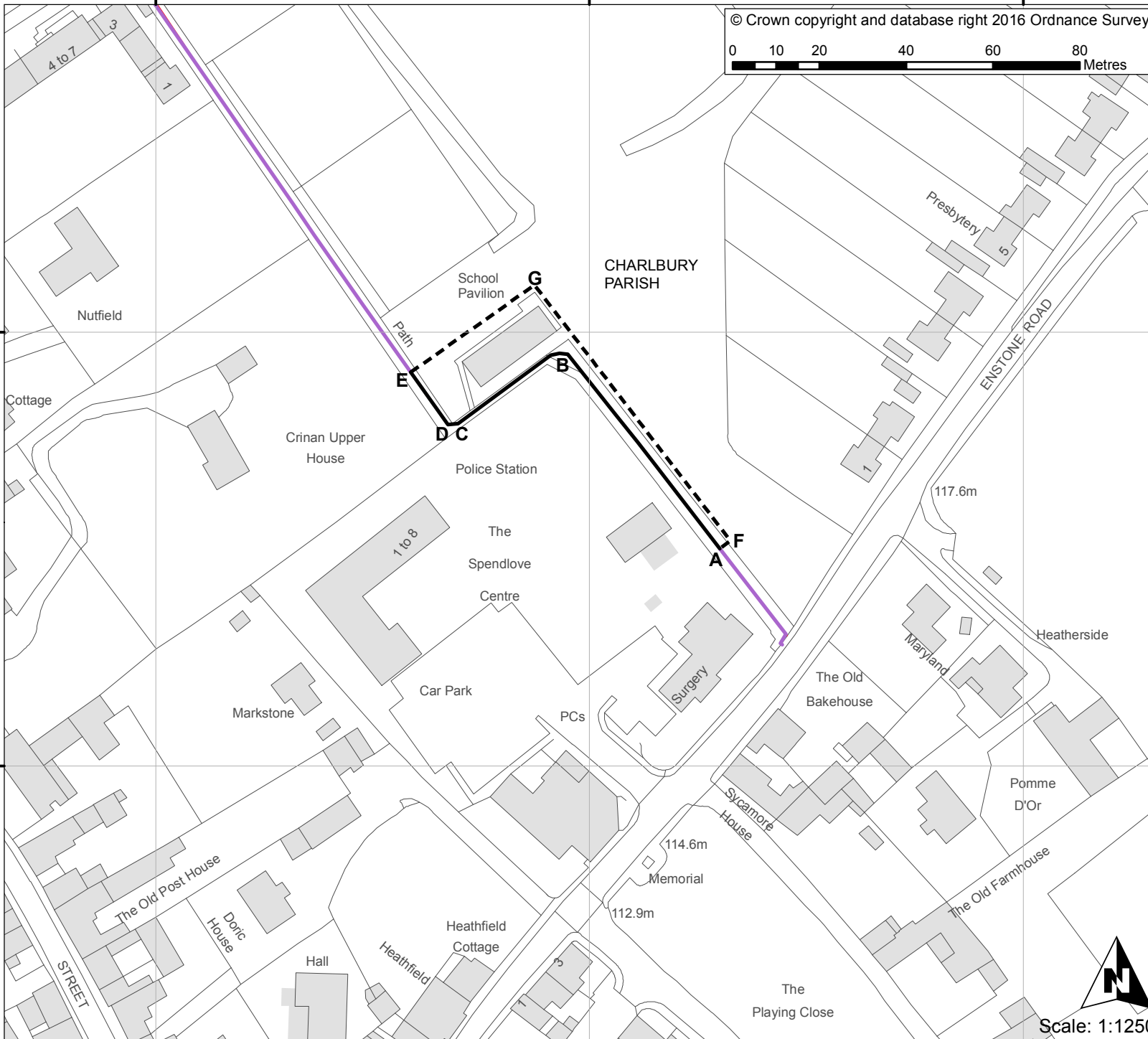
**Public Path Diversion Order**  
Charlbury Footpath 156/6 (part)

-  Existing Footpath to be diverted.  
A-B-C-D-E  
Length = 105m
-  Proposed Footpath diversion.  
A-F-G-E  
Length = 112m
-  Route of Unaffected Footpath (Charlbury Footpath 156/6)



219700 000000

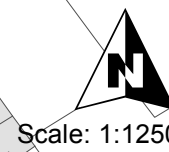
219600 000000



435700 000000

435800 000000

435900 000000



Date:

West Oxfordshire District Council  
Woodgreen  
Witney  
Oxfordshire  
OX28 1NB

Tel: 01993 861000  
Fax: 01993 770255



WEST OXFORDSHIRE  
DISTRICT COUNCIL